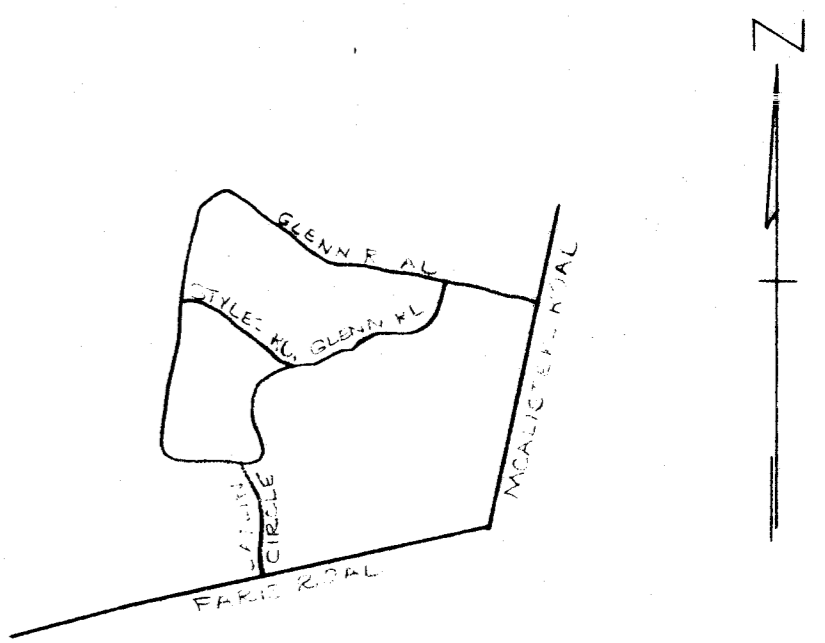


25162
Filed this 7 day of MAY 73
Recorded in Vol. 4R Page 67 at 3:05 P.M.
Dannie S. Tankersley
Register Mesne Conveyance Greenville County, S.C.



LOCATION MAP

I HEREBY CERTIFY THAT THIS IS AN ACCURATE MAP OF AN ACTUAL SURVEY COMPLETED BY ME ON

CAMPBELL & CLARKSON SURVEYORS, INC.
K. L. ...
S.C.R.C.S. No. 4678

CERTIFICATE OF SURVEY

I HEREBY CERTIFY THAT I AM THE OWNER OF PROPERTY SHOWN ON THIS PLAN AND DO HEREBY APPROVE THE SUBDIVISION THEREOF AS SHOWN.

Dannie S. Tankersley

CERTIFICATE OF OWNER

I HEREBY CERTIFY THAT MONUMENTATION OF THIS SUBDIVISION IN COMPLIANCE WITH THE CITY OF GREENVILLE, SOUTH CAROLINA SUBDIVISION REGULATIONS WAS COMPLETED BY ME ON

CAMPBELL & CLARKSON SURVEYORS, INC.
K. L. ...
S.C.R.C.S. No. 4678

CERTIFICATE OF MONUMENTATION

THE UNDERSIGNED BEING THE OWNER OF THE PROPERTY SHOWN HEREOF DO APPROVE THE PLAN OF SUBDIVISION AND HEREBY DEDICATE TO PUBLIC USE THE ROADS, STREETS, EASEMENTS, OR OTHER PUBLIC AREAS SHOWN HEREOF.

Dannie S. Tankersley

CERTIFICATE OF DEDICATION

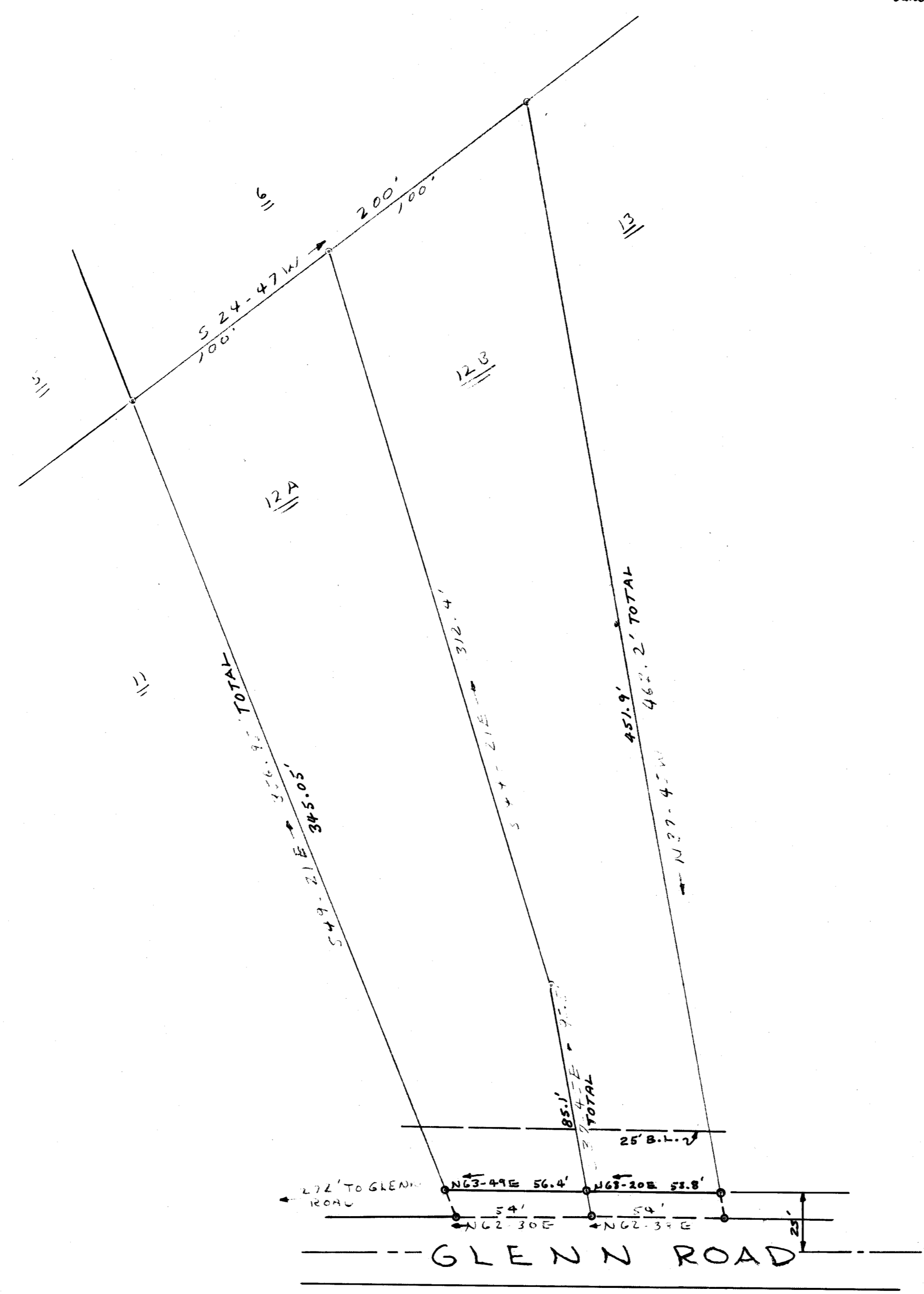
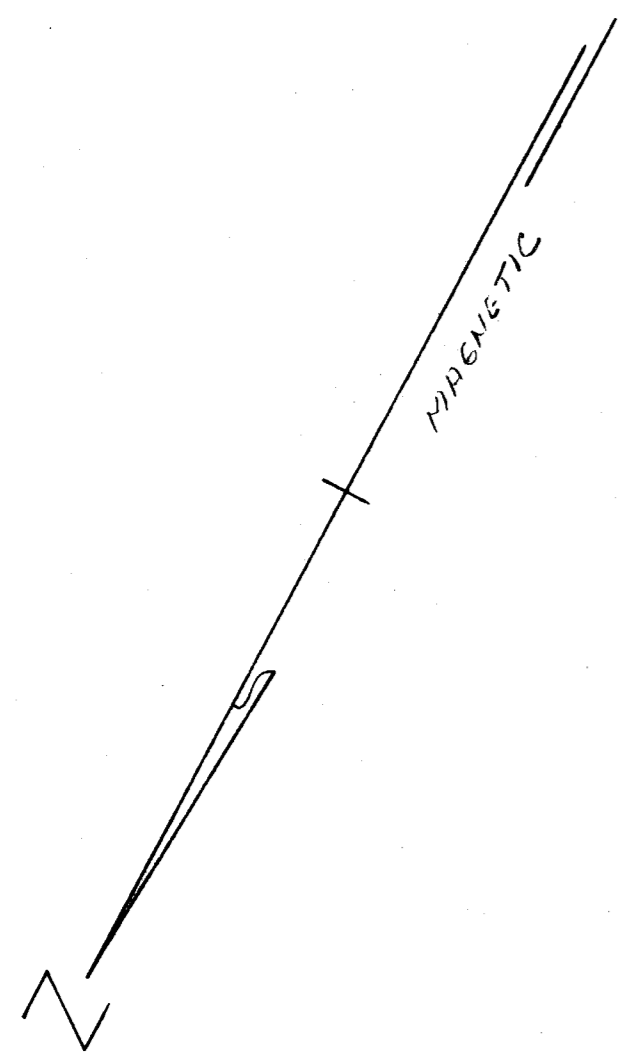
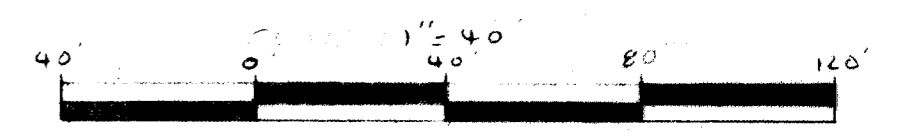
PROPERTY OF
LUMAS DURHAM
GREENVILLE, S.C.

LUMAS DURHAM
OWNER

CAMPBELL & CLARKSON SURVEYORS, INC.
K. L. ...
S.C.R.C.S. No. 4678

NO. OF ACRES: 1.35 MILES OF NEW ROAD: NONE

NO. OF LOTS: 2



NOTE: 5' DRAINAGE AND/OR UTILITY EASEMENT ALONG ALL SIDE AND REAR PROPERTY LINES.

25162

FILED
GREENVILLE CO. S.C.
MAY 7 3 05 PM '73
DANNIE S. TANKERSLEY
R.L.M.C.

FINAL PLAN APPROVED
GREENVILLE CITY PLANNING & ZONING COMMISSION
DATE 3/12/73 BY *[Signature]*
SECRETARY OF COMMISSION

4R-62 ✓